Carroll County

Scenic Routes

Wildcat Creek Scenic Driving Route
This scenic driving tour along the Wildcat Creek takes you past historic Adams Mill, the Adams Mill (1872) and Lancaster covered bridges, Warren Adams house (Italianate, 1860), a round barn, and Xenia Bridge.

Wabash River Scenic Driving Route
This route follows the remnants of the Wabash & Erie Canal along Towpath Road. It crosses Carrollton Bridge. It travels through Lockport where you'll see historic Burris House and Potawatomi Spring. You'll cross over Indiana's oldest bridge, the 1837 Burnett's Creek Arch, pass two Trail of Death monuments, and discover how the Millrace in Pittsburg supplied many mills with power.

Antiques & Uniques Driving Route
Whether you are looking for that perfect treasure for your home or a special gift for someone else, you will find it in one of Carroll County's delightful communities. Find a piece of the past in a varitey of antique shops, each containing that small town charm. Furnishings, china, glassware and even vintage clothing and jewelry are available here.

Canoe Routes *Put In / Take Out*
You have a choice of four waterways to canoe: the Wabash and Tippecanoe Rivers and Wildcat and Deer Creeks. Use your own watercraft or rent one from an outfitter listed in this brochure. Many historical sites are on or near these waterways.

Bicycle Route #1
This route traverses through a gently rolling landscape of farms, down into the Wabash River Valley, and along Towpath Road, which parallels the remains of the Wabash and Erie Canal.

Bicycle Route #2
This route travels across the heart of Carroll County through its friendly towns and past historic Adams Mill and two covered bridges.

County Bridges

While traveling the rural landscape of Carroll County, visitors and residents alike will have many opportunities to traverse the historic bridges that dot the county. Carroll County has over 100 bridges crossing major rivers such as the Wabash and Tippecanoe, as well as smaller creeks and tributaries. Of this large number of bridges, over 20 have been identified as historically significant. They vary in style and materials, from the older stone arch and wooden covered bridges, to those later made of metal and concrete. This map designates the location and type of 17 bridges. For more information about the county's bridges you may contact the Carroll County Wabash & Erie Canal Association at (765) 564-2870.

STONE
COVERED
METAL
CONCRETE

Legend
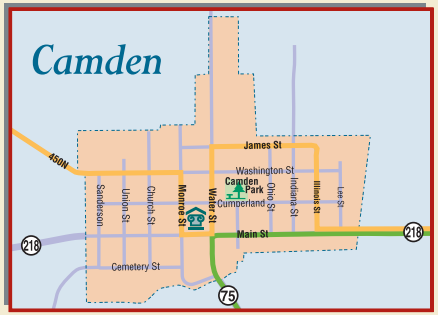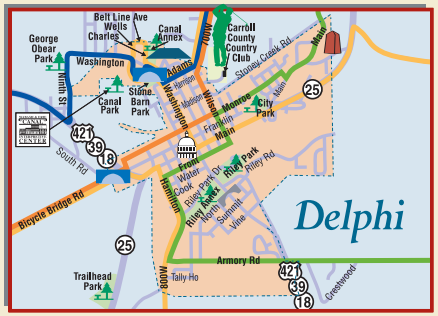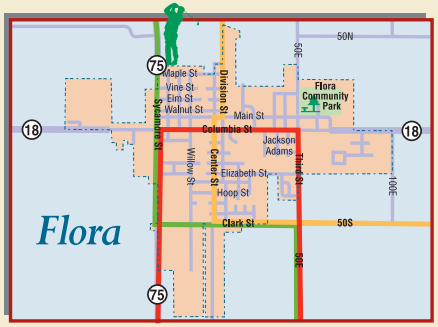
Park Facility
Airport
Golf Course
Samuel Milroy Monument
Camping Facility
Camden Museum
Adam's Mill
Mullin Schoolhouse
W&E Canal Center
Carroll County Courthouse & Historical Museum
Cities & Towns
Rural Historic District
Boat Launch at Pearson's Marina
Knop Lake
Lake Freeman
Sycamore Row
Potawatomi Trail of Death Marker